









**LEGEND**

-  TREE
-  LIGHT POLE
-  H. 1.4m  
9° HEIGHT AND SLOPE OF RAMP
-  [61m] DISTANCE BETWEEN JUMPS
-  TOE OF RAMP
-  TOP OF RAMP
-  FENCE
-  FLAG

<b>HUTCH ENGINEERING SURVEYS</b>  PO BOX 1087 BURLEIGH HEADS, QLD, 4220 Phone: 0418 756 801 Fax: (07) 55 206984 Email: hes@bigpond.net.au	<b>PROJECT</b> 2006 TRACK PLAN		<b>CLIENT</b> GOLD COAST MOTOCROSS CLUB	
	<b>LEVEL DATUM</b> AHD	<b>SCALE</b> Date NOV. 2006 Surveyed SJH Comp by DJT		GPS POSITION S 28°06'50".6 E 153°24'39" APPROX. LENGTH 1100m
<b>REVISION</b> A. MODIFIED TRACK		<b>Local Authority</b> MOTORCYCLING QLD.		<b>Job Ref</b> GCMXC06-A
		<b>DWG Name</b> SH\MOTOCROSSTRACK\GCMXC06		